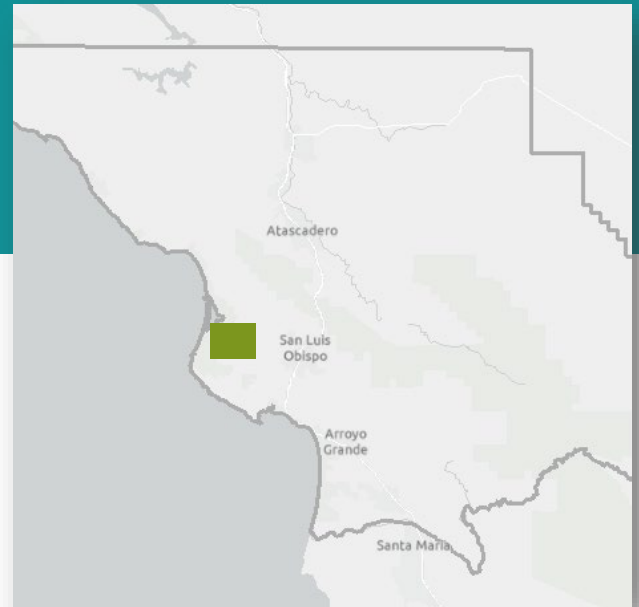


Los Osos

Los Osos is an unincorporated community along the coast in northern San Luis Obispo County, California. It has 14,465 residents, with a population density of 1,133 people per square mile. Residents under the age of 18 account for 19% of the population, while 27% are ages 65 years and older.



Health begins where people live, learn, work and play. From Oct 2024 through Mar 2025, the Healthy Communities Work Group met to analyze data around community conditions that impact health in SLO County, using it to select priority communities for focused efforts. Below is a snapshot of conditions within Los Osos.

Income & Poverty

Median Household Income

\$103,504

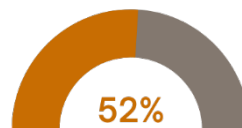
U.S. Census Bureau

Priority Designations

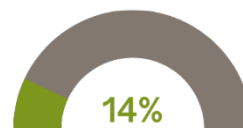
- ✓ SLOCOG's regional definition of disadvantaged communities
- ✓ CalEPA and CARB's disadvantaged communities assessment

Baywood Elementary School

337 enrolled students (2023-2024)



of students are eligible for free and reduced lunch
Compared to SLO County: 53%



of students experience homelessness

Healthy Food

91%

said they have convenient, affordable ways to get healthy food in their neighborhood

Compared to SLO County: 86%
2023 SLO County Community Health Survey



Markets within 1 mile of school: Baywood Market



Neighborhood Food Distribution: school, Trinity United Methodist Church, El Morro Church, South Bay Community Center

Places to Move and Connect

83%

said they have safe, convenient ways to recreate in their neighborhood

Compared to SLO County: 85%
2023 SLO County Community Health Survey



Community spaces within ½ mile of school: none



Parks and open space within ½ mile of school: Baywood Park, Elfin Forest

67%

of residents live within a 10-minute walk of a park

To learn more or get involved, visit
SLOHealthCounts.org